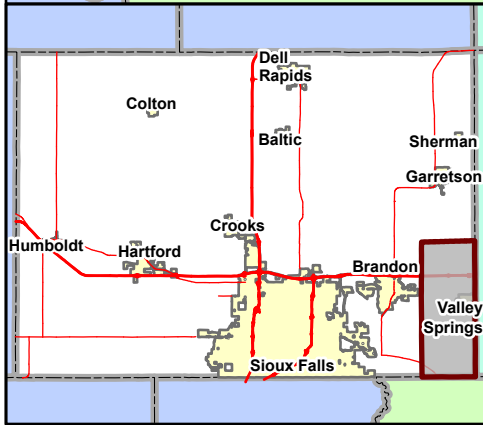
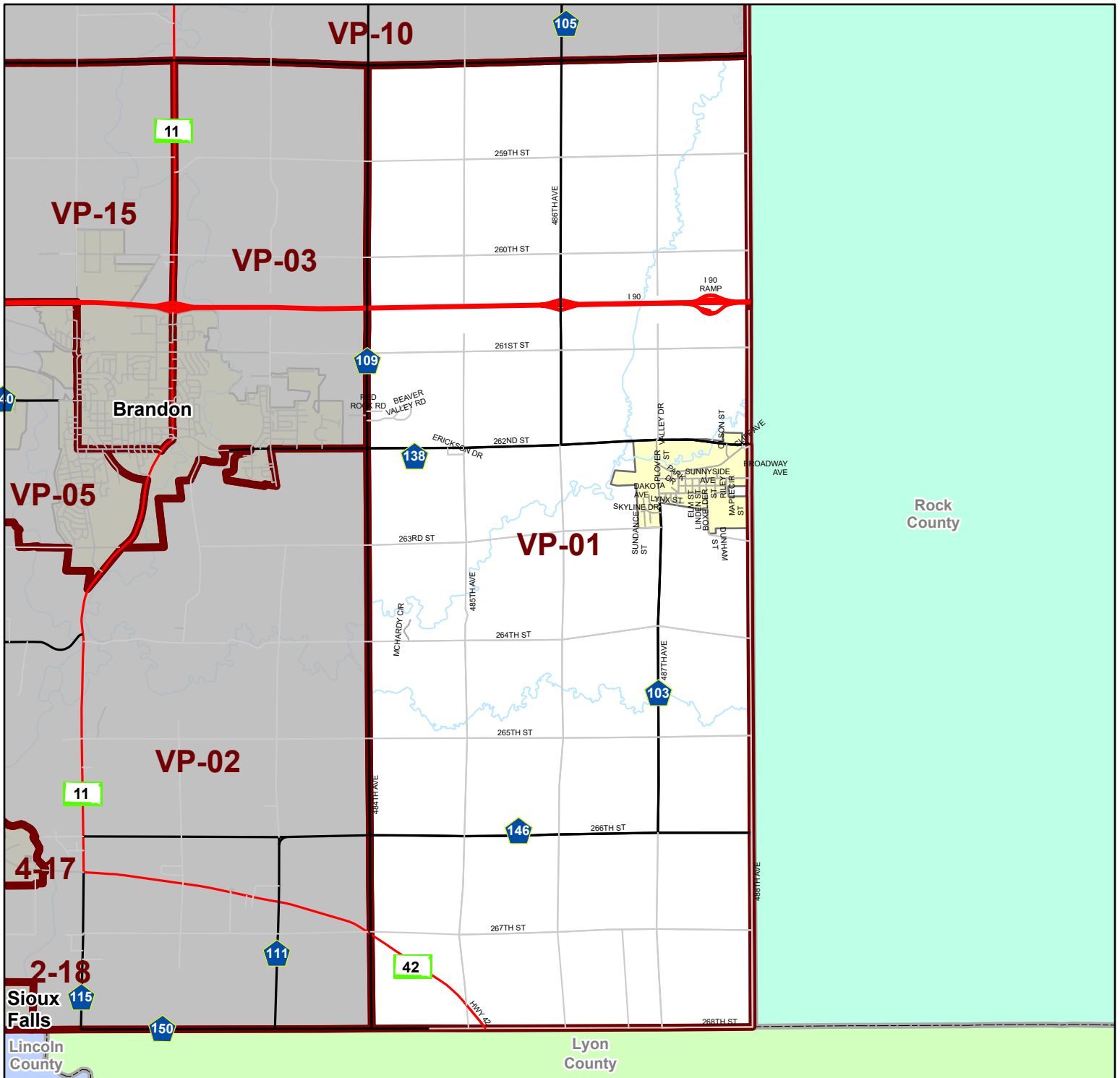


# Precinct VP-01




**Polling Location:**  
 Valley Springs American Legion Club  
 615 Broadway Ave

Voting precinct number VP-01 shall be bounded on the north by 258th St/Hwy 130 from 484th Ave to 488th Ave/10th Ave; on the east by 488th Ave/10th Ave from 258th St/Hwy 130 to 268th St/100th St; on the south by 268th St/100th St from 488th Ave to 484th Ave; on the west by 484th Ave from 268th St/100th St to 258th St/Hwy 130.

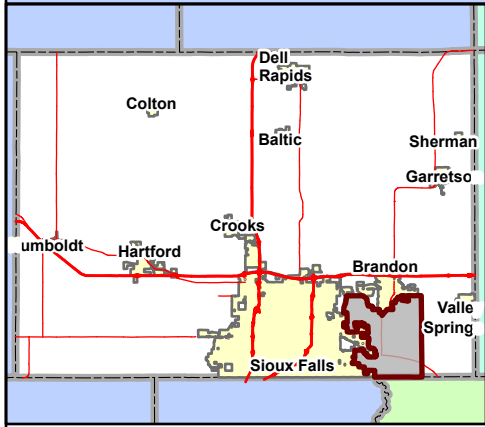
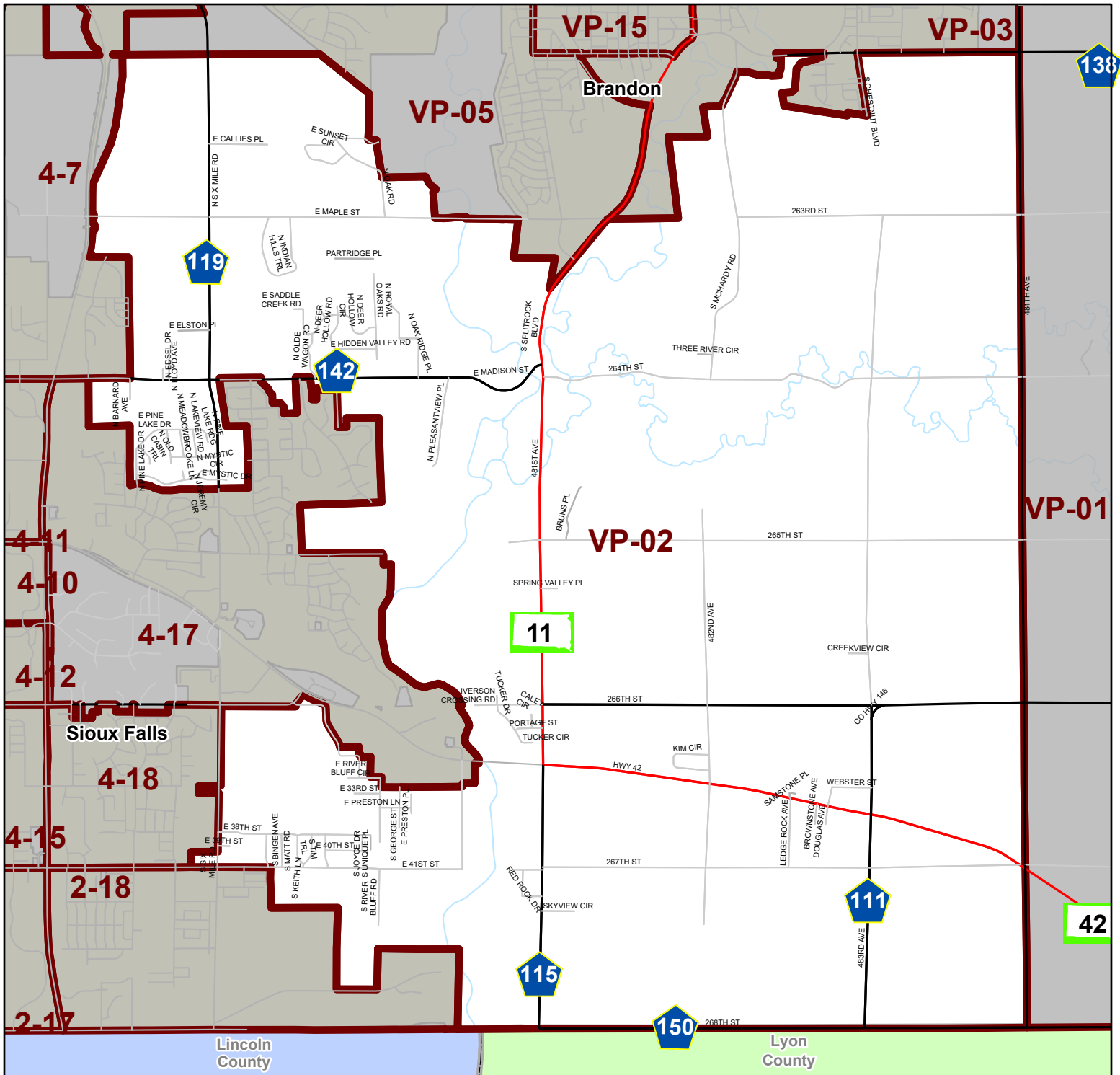


Map Date:  
 3/12/2026

Disclaimer:  
 The Data is provided "as is" without warranty or any representation of accuracy, timeliness or completeness. The burden for determining accuracy, completeness, timeliness, merchantability and fitness for or the appropriateness for use rests solely on the requester. Minnehaha County makes no warranties express or implied, as to the use of the Data. There are no implied warranties of merchantability or fitness for a particular purpose. The requester acknowledges and accepts the limitations of the Data, including the fact that the Data is dynamic and is in a constant state of maintenance, correction and update.

 Precinct Boundary     Municipality

# Precinct VP-02



**Polling Location:**  
**Split Rock Fire Station**  
**7201 E Arrowhead Pkwy**

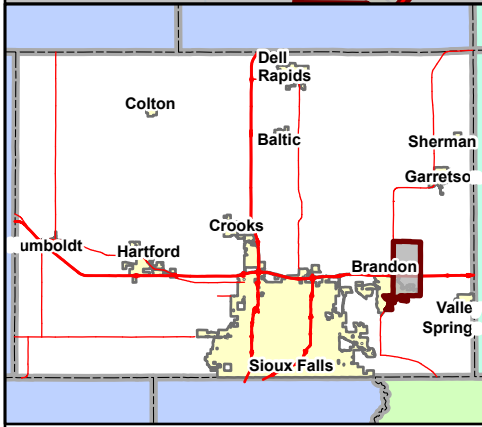
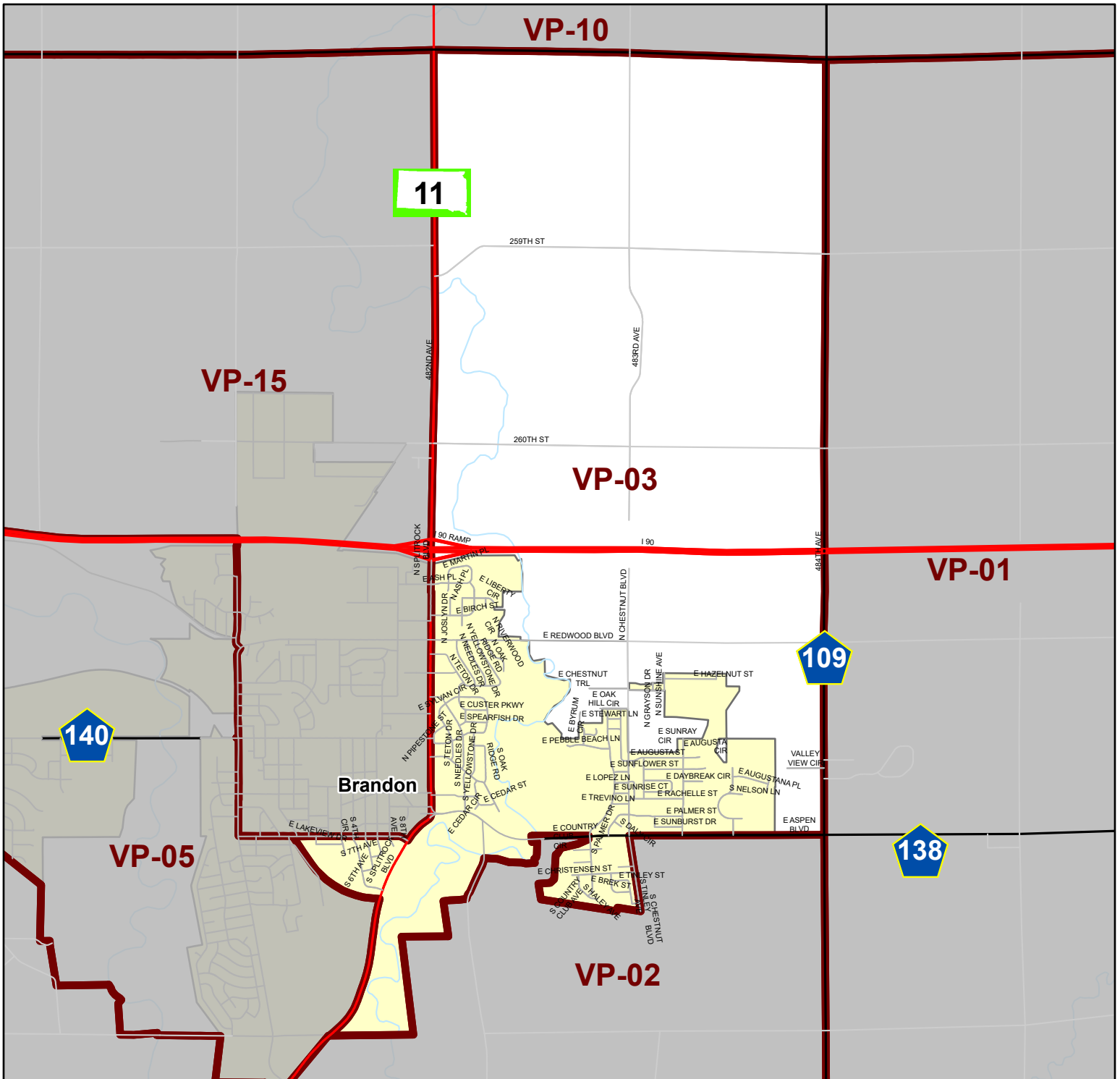
Voting precinct number VP-02 shall be bounded on the north by Brandon Township from the northwest corner of Track N1/2 NE1/4 (EX H-1) 6 101 48 Split Rock Township 101-48 east to the Brandon City Limits, east along the southern Brandon City Limits to the intersection of E Aspen Blvd/Hwy 138 and 484th Ave; on the east by 484th Ave from E Aspen Blvd/Hwy 138 to 100th St/268th St; on the south by 268th St to the east Sioux Falls City Limits; on the west by the east Sioux Falls City Limits to the northwest corner of Track N1/2 NE1/4 (EX H-1) 6 101 48 Split Rock Township 101-48.

Map Date:  
3/12/2026

Disclaimer:  
The Data is provided "as is" without warranty or any representation of accuracy, timeliness or completeness. The burden for determining accuracy, completeness, timeliness, merchantability and fitness for or the appropriateness for use rests solely on the requester. Minnehaha County makes no warranties express or implied, as to the use of the Data. There are no implied warranties of merchantability or fitness for a particular purpose. The requester acknowledges and accepts the limitations of the Data, including the fact that the Data is dynamic and is in a constant state of maintenance, correction and update.

Precinct Boundary    Municipality

# Precinct VP-03



**Polling Location:**  
**Brandon Golf Course**  
**2100 E Aspen Blvd**

Voting precinct number VP-03 shall be bounded on the north by 258th St/Hwy 130 from 482nd Ave/Hwy 11 to 484th Ave; on the east by 484th Ave from 258th St/Hwy 130 south to E Aspen Blvd/262nd St/Hwy 138; on the south by E Aspen Blvd/262nd St/Hwy 138, west along the southern Brandon City Limits to S Splitrock Blvd/Hwy 11; on the west by S Splitrock Blvd/Hwy 11 from the south Brandon City Limits north to the Ellis and Eastern Railroad Tracks (Nobles Rock), then along the Ellis and Eastern Railroad Tracks (Nobles Rock) to E Aspen Blvd, then east on E Aspen Blvd to S Splitrock Blvd/Hwy 11, then north along Splitrock Blvd/Hwy 11 to 258th St/Hwy 130.

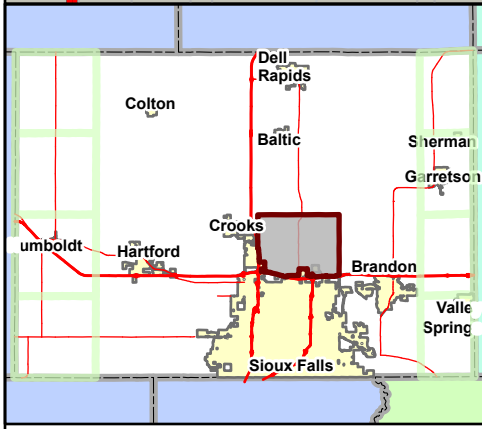
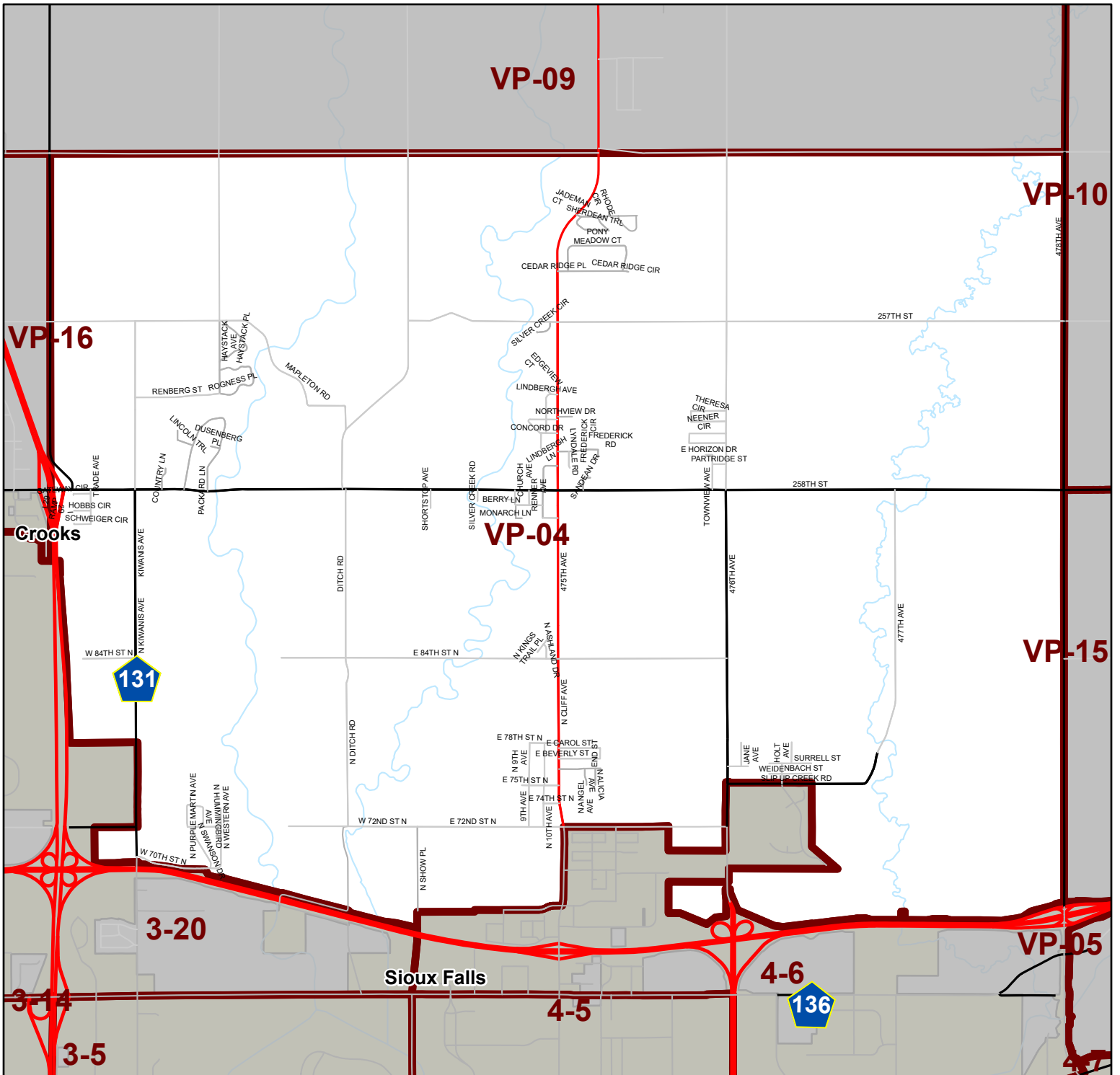


Map Date:  
 3/12/2026

Disclaimer:  
 The Data is provided "as is" without warranty or any representation of accuracy, timeliness or completeness. The burden for determining accuracy, completeness, timeliness, merchantability and fitness for or the appropriateness for use rests solely on the requester. Minnehaha County makes no warranties express or implied, as to the use of the Data. There are no implied warranties of merchantability or fitness for a particular purpose. The requester acknowledges and accepts the limitations of the Data, including the fact that the Data is dynamic and is in a constant state of maintenance, correction and update.

 Precinct Boundary  Municipality

# Precinct VP-04



**Polling Location:**  
 Mapleton Township Hall  
 47419 258th St

Voting precinct number VP-04 shall be bounded on the north by 256th St from 472nd Ave to 478th Ave/Hwy 121; on the east by 478th Ave/Hwy 121 from 256th St to the north Sioux Falls City Limits; on the south by the north central Sioux Falls City Limits from 478th Ave/Hwy 121 to Interstate 29, excluding the area within the city limits of the City of Sioux Falls surrounding the intersection of Interstate 90 and Interstate 29; on the west by the city limits of the City of Sioux Falls from Interstate 90 north to the intersection of Interstate 29 and 258th St./Highway 130, continuing north on 472nd Ave. to 256th St.



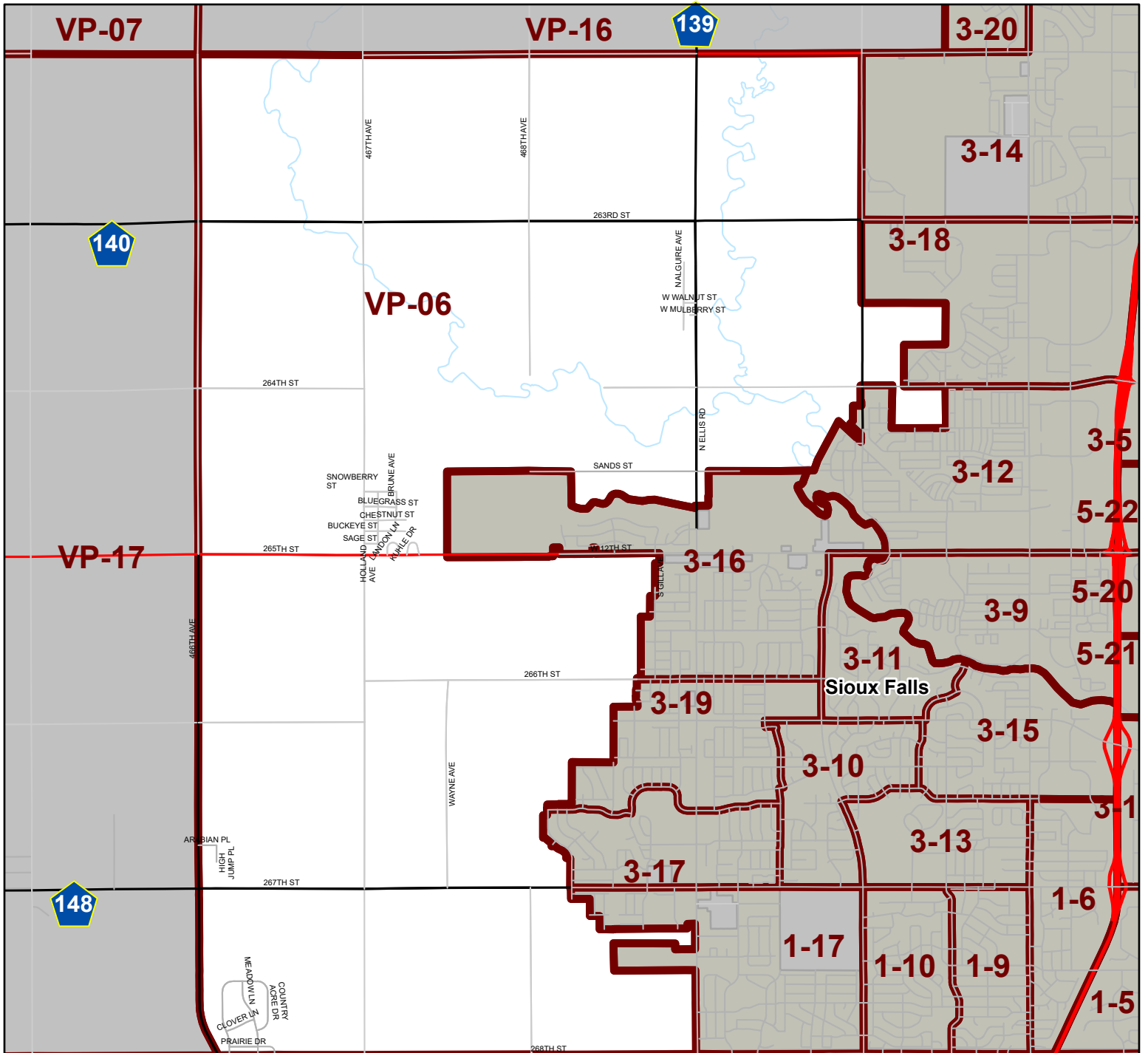
Map Date:  
 3/12/2026

Disclaimer:  
 The Data is provided "as is" without warranty or any representation of accuracy, timeliness or completeness. The burden for determining accuracy, completeness, timeliness, merchantability and fitness for or the appropriateness for use rests solely on the requester. Minnehaha County makes no warranties express or implied, as to the use of the Data. There are no implied warranties of merchantability or fitness for a particular purpose. The requester acknowledges and accepts the limitations of the Data, including the fact that the Data is dynamic and is in a constant state of maintenance, correction and update.

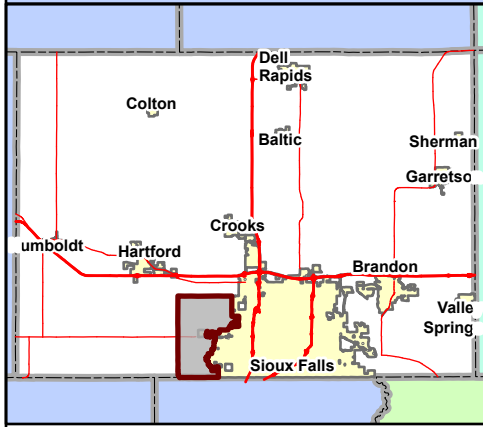
 Precinct Boundary  Municipality



# Precinct VP-06



Lincoln County



Polling Location:  
Risen Hope Baptist Church  
8545 W 26th St

Voting precinct number VP-06 shall be bounded on the north by 262nd St/W Benson Rd from 466th Ave/Hwy 17 to N La Mesa Dr; on the east by N La Mesa Dr and the western City Limits of Sioux Falls from 262nd St/W Benson Rd to 268th St/57th St; on the south by 268th St/57th St from Highway 139/City Limits of Sioux Falls to 466th Ave/Hwy 17; on the west by 466th Ave/Hwy 17 from 268th St/57th St to 262nd St/W Benson Rd.

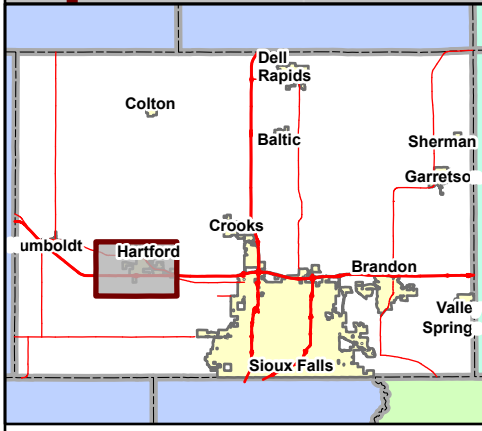
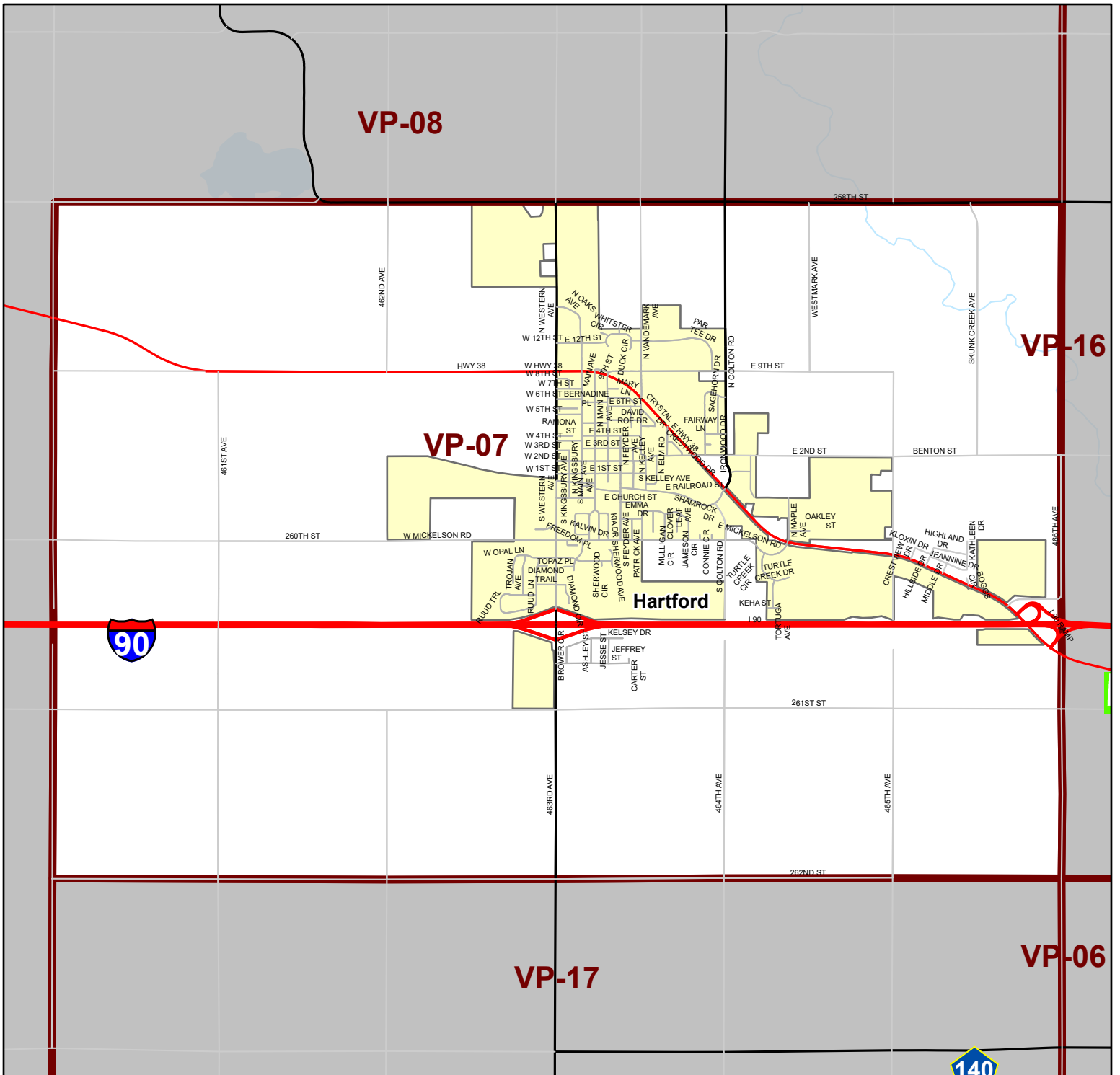


Map Date:  
3/12/2026

Disclaimer:  
The Data is provided "as is" without warranty or any representation of accuracy, timeliness or completeness. The burden for determining accuracy, completeness, timeliness, merchantability and fitness for or the appropriateness for use rests solely on the requester. Minnehaha County makes no warranties express or implied, as to the use of the Data. There are no implied warranties of merchantability or fitness for a particular purpose. The requester acknowledges and accepts the limitations of the Data, including the fact that the Data is dynamic and is in a constant state of maintenance, correction and update.

 Precinct Boundary  Municipality

# Precinct VP-07



**Polling Location:**  
**Hartford Senior Center**  
**119 N Main Ave**

Voting precinct number VP-07 shall be bounded on the north by 258th St from 460th Ave to 466th Ave/Hwy 17; on the east by 466th Ave from 258th St to 262nd St; on the south by 262nd St from 466th Ave/Hwy 17 to 460th Ave; on the west by 460th Ave from 262nd St to 258th St.

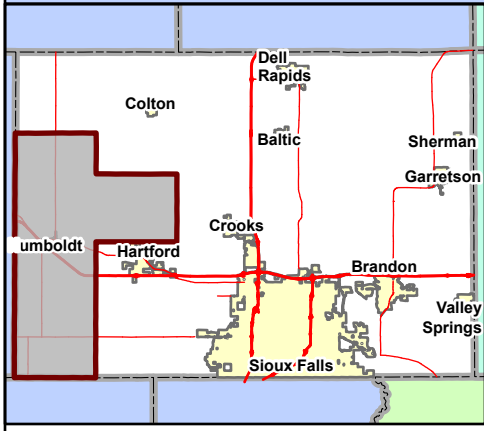
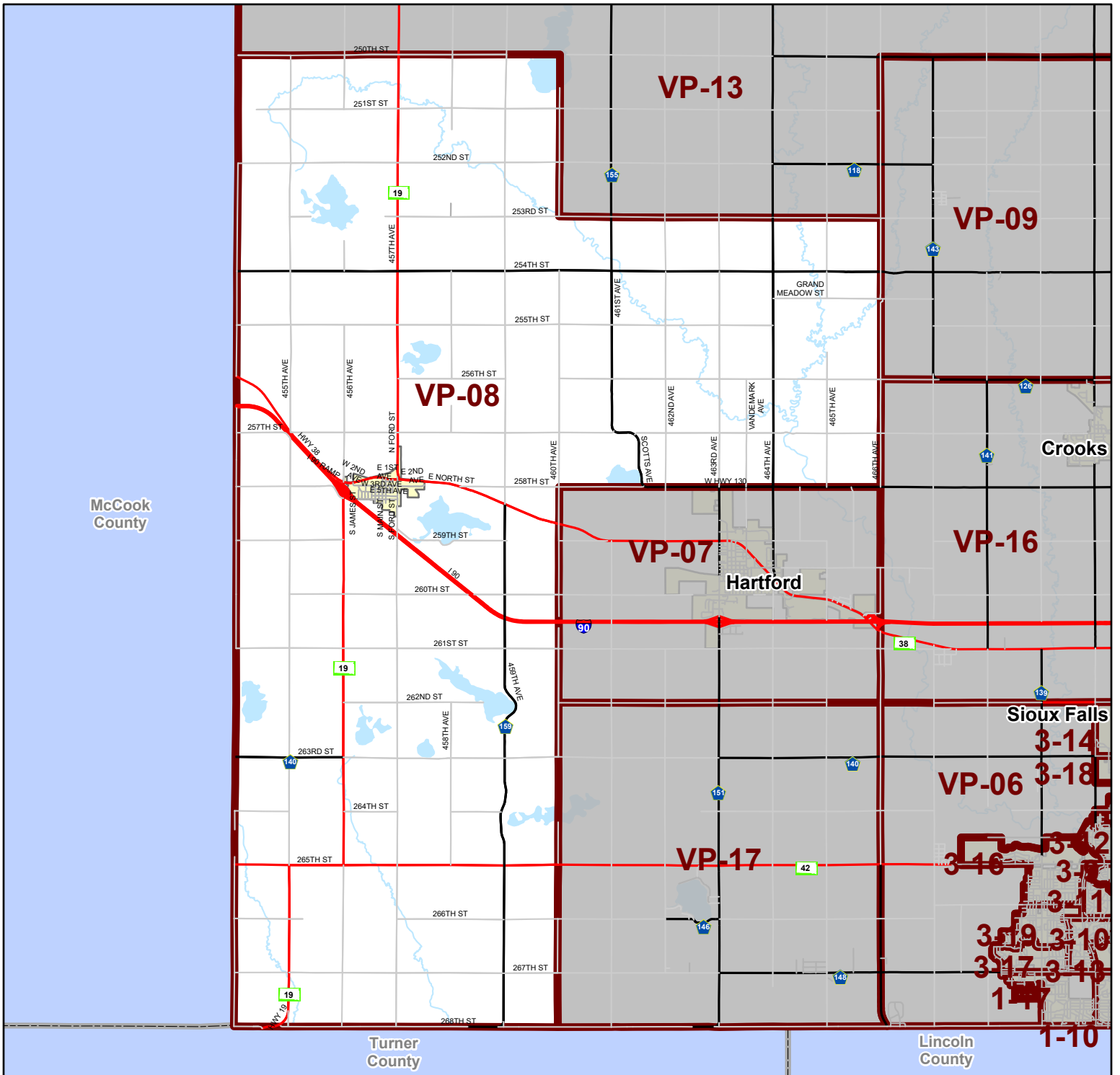


Map Date:  
 3/12/2026

Disclaimer:  
 The Data is provided "as is" without warranty or any representation of accuracy, timeliness or completeness. The burden for determining accuracy, completeness, timeliness, merchantability and fitness for or the appropriateness for use rests solely on the requester. Minnehaha County makes no warranties express or implied, as to the use of the Data. There are no implied warranties of merchantability or fitness for a particular purpose. The requester acknowledges and accepts the limitations of the Data, including the fact that the Data is dynamic and is in a constant state of maintenance, correction and update.

 Precinct Boundary  Municipality

# Precinct VP-08



**Polling Location:**  
**Humboldt Community Center**  
 201 S Main St

Voting precinct number VP-08 shall be bounded on the north by 250th St/Hwy 114 from 454th Ave to 460th Ave; on the east by 460th Ave from 250th St/Hwy 114 to 253rd St; on the north by 253rd St from 460th Ave to 466th Ave/Hwy 17; on the east by 466th Ave/Hwy 17 from 253rd St to 258th St/Hwy 130; on the south by 258th St/Hwy 130 from 466th Ave/Hwy 17 to 460th Ave; on the east by 460th Ave from 258th St/Hwy 130 to 268th St; on the south by 268th St from 460th Ave to 454th Ave; on the west by 454th Ave from 268th St to 250th St/Hwy 114.

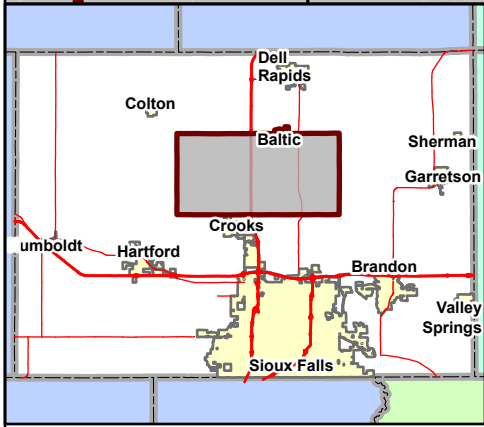
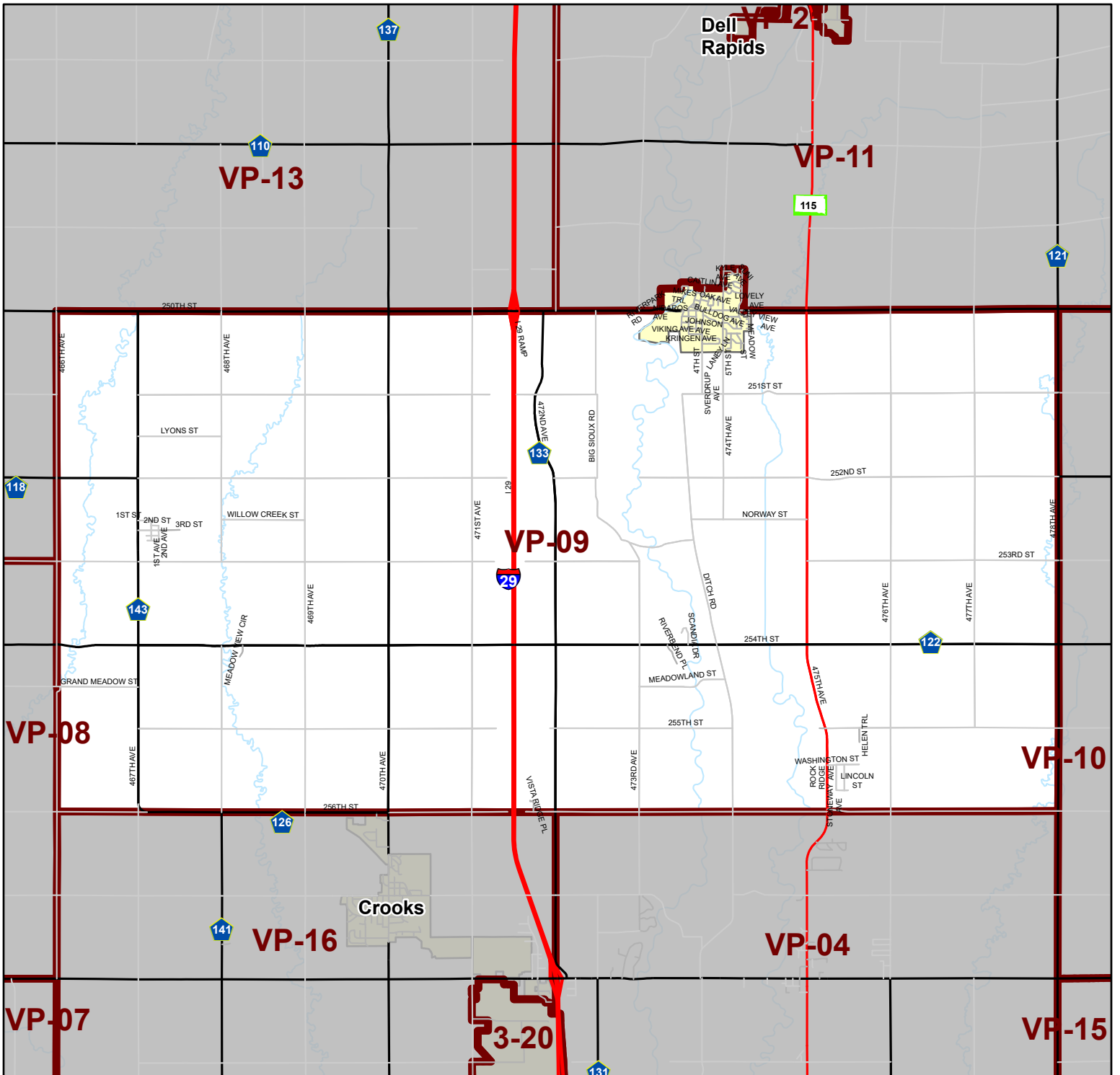


Map Date:  
 3/12/2026

Disclaimer:  
 The Data is provided "as is" without warranty or any representation of accuracy, timeliness or completeness. The burden for determining accuracy, completeness, timeliness, merchantability and fitness for or the appropriateness for use rests solely on the requester. Minnehaha County makes no warranties express or implied, as to the use of the Data. There are no implied warranties of merchantability or fitness for a particular purpose. The requester acknowledges and accepts the limitations of the Data, including the fact that the Data is dynamic and is in a constant state of maintenance, correction and update.

 Precinct Boundary     Municipality

# Precinct VP-09



**Polling Location:**  
**Baltic Elementary (Old) Gymnasium**  
**500 3rd St**

Voting precinct number VP-09 shall be bounded on the north by 250th St/Hwy 114 from 466th Ave/Hwy 17 to 478th Ave/Hwy 121 including the City Limits of Baltic; on the east by 478th Ave/Hwy 121 from 250th St/Hwy 114 to 256th St; on the south by 256th Ave from 478th Ave/Hwy 121 to 466th Ave/Hwy 17; on the west by 466th Ave/Hwy 17 from 256th Ave to 250th St/Hwy 114.

**Legend:**  
 Precinct Boundary  
 Municipality

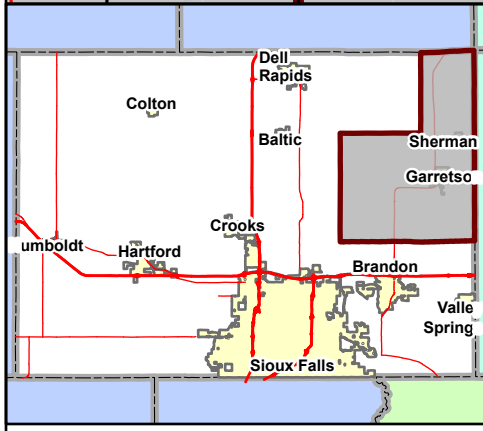
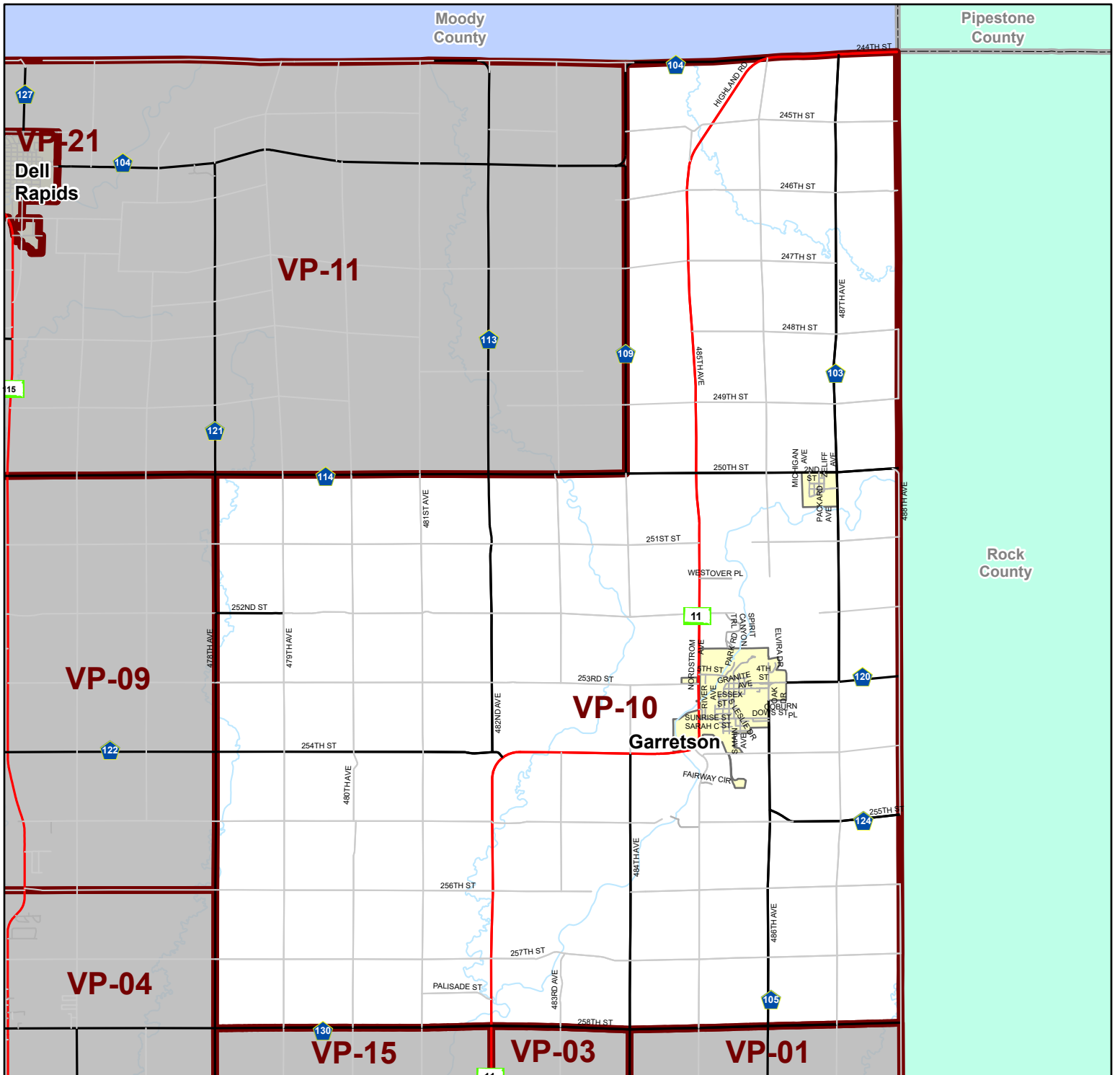
N

Minnehaha County GIS

Map Date:  
3/12/2026

Disclaimer:  
The Data is provided "as is" without warranty or any representation of accuracy, timeliness or completeness. The burden for determining accuracy, completeness, timeliness, merchantability and fitness for or the appropriateness for use rests solely on the requester. Minnehaha County makes no warranties express or implied, as to the use of the Data. There are no implied warranties of merchantability or fitness for a particular purpose. The requester acknowledges and accepts the limitations of the Data, including the fact that the Data is dynamic and is in a constant state of maintenance, correction and update.

# Precinct VP-10



Polling Location:  
American Legion (Garretson)  
504 N Main Ave

Voting precinct number VP-10 shall be bounded on the north by 244th St/Hwy 102 from 484th Ave/Hwy 109 to 488th Ave; on the east by 488th Ave from 244th St/Hwy 102 to 258th St/Hwy 130; on the south by 258th St/Hwy 130 from 488th Ave to 478th Ave/Hwy 121; on the west by 478th Ave/Hwy 121 from 258th St/Hwy 130 to 250th St/Hwy 114, then by 250th St/Hwy 114 from 478th Ave/Hwy 121 to 484th Ave, then by 484th Ave from 250th St/Hwy 114 to 244th St/Hwy 102.



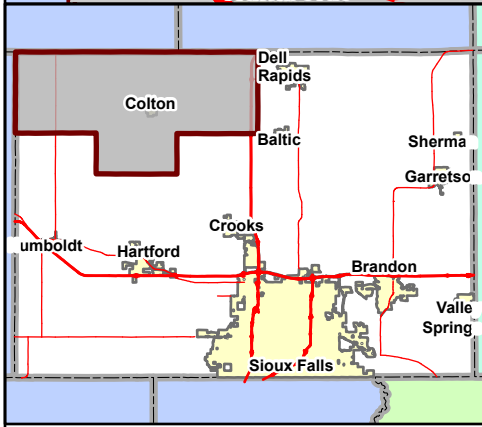
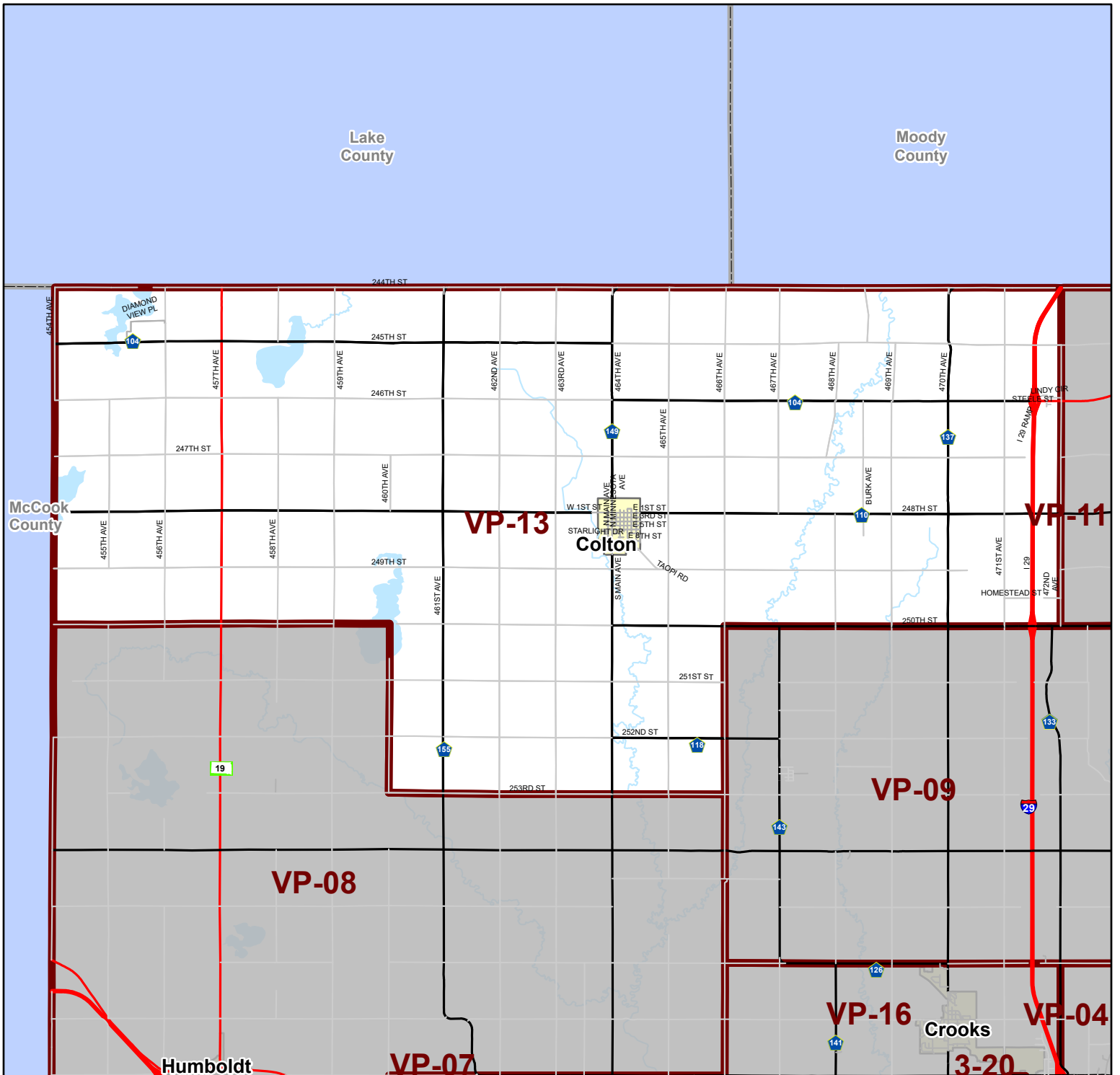
Map Date:  
3/12/2026

Disclaimer:  
The Data is provided "as is" without warranty or any representation of accuracy, timeliness or completeness. The burden for determining accuracy, completeness, timeliness, merchantability and fitness for or the appropriateness for use rests solely on the requester. Minnehaha County makes no warranties express or implied, as to the use of the Data. There are no implied warranties of merchantability or fitness for a particular purpose. The requester acknowledges and accepts the limitations of the Data, including the fact that the Data is dynamic and is in a constant state of maintenance, correction and update.

 Precinct Boundary     Municipality



# Precinct VP-13



**Polling Location:**  
 Taopi Community Hall  
 102 E 3rd St

Voting precinct number VP-13 shall be bounded on the north by 244th St/Hwy 58 from 454th Ave to 472nd Ave; on the east by 472nd Ave from 244th St/Hwy 58 to 250th St/Hwy 114; on the south by 250th St/Hwy 114 from 472nd Ave to 466th Ave/Hwy 17; on the east by 466th Ave/Hwy 17 from 250th St/Hwy 114 to 253rd St; on the south by 253rd St from 466th Ave/Hwy 17 to 460th Ave; on the west by 460th Ave from 253rd St to 250th St/Hwy 114; on the south by 250th St/Hwy 114 from 460th Ave to 454th Ave; on the west by 454th Ave from 250th St/Hwy 114 to 244th St/Hwy 58.

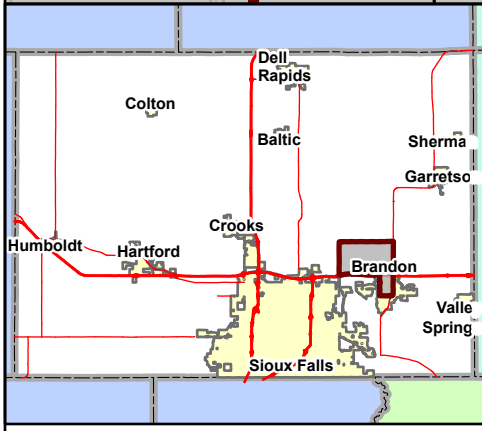
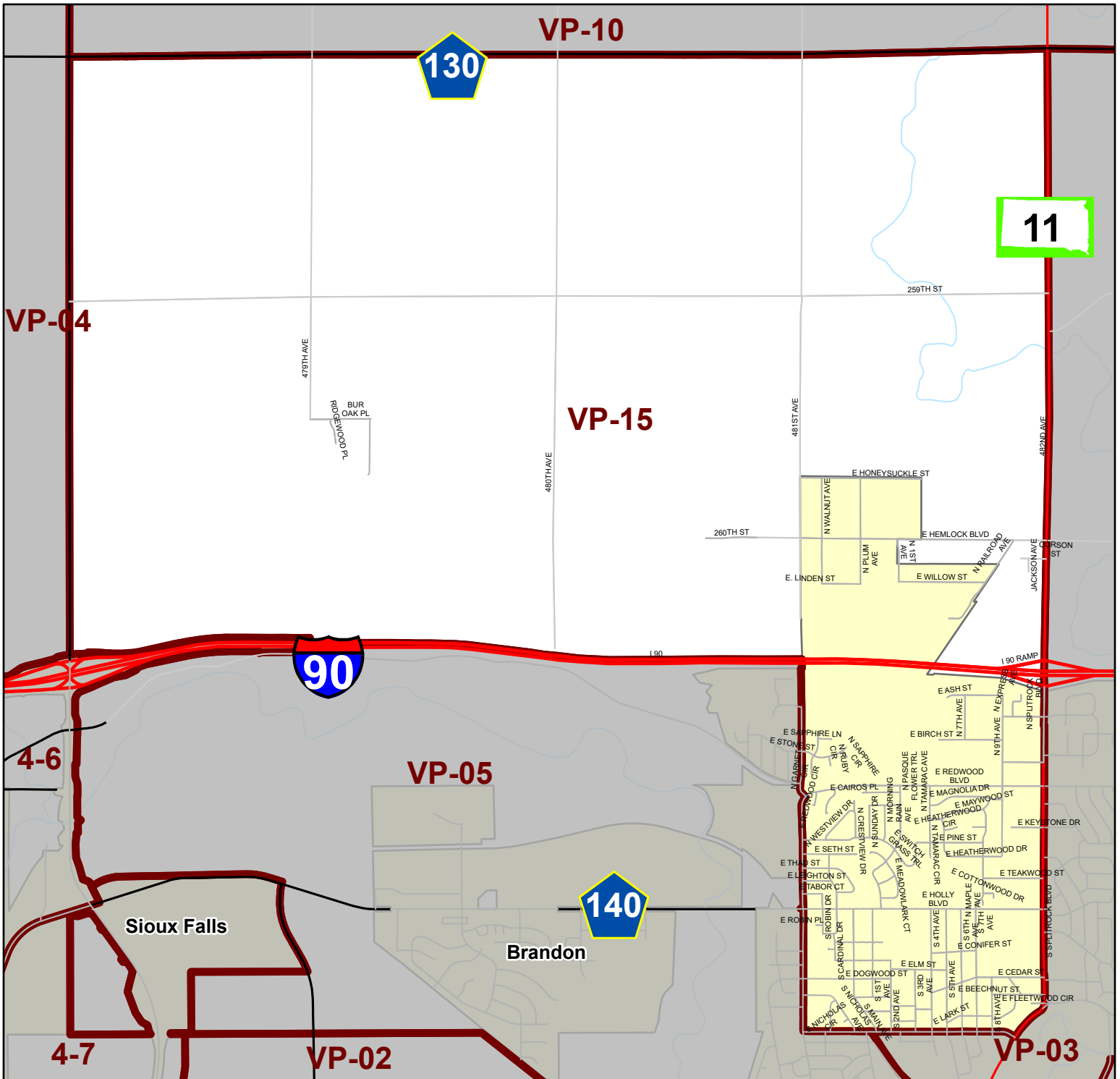


Map Date:  
 3/12/2026

Disclaimer:  
 The Data is provided "as is" without warranty or any representation of accuracy, timeliness or completeness. The burden for determining accuracy, completeness, timeliness, merchantability and fitness for or the appropriateness for use rests solely on the requester. Minnehaha County makes no warranties express or implied, as to the use of the Data. There are no implied warranties of merchantability or fitness for a particular purpose. The requester acknowledges and accepts the limitations of the Data, including the fact that the Data is dynamic and is in a constant state of maintenance, correction and update.

 Precinct Boundary     Municipality

# Precinct VP-15



**Polling Location:**  
**Brandon Fire Station**  
 401 N Sioux Blvd

Election precinct number VP-15 shall be bounded on the north by 258th St/Hwy 130 from 478th Ave/Hwy 121 to Splitrock Blvd/482nd Ave/Hwy 11; on the east by 482nd Ave/Hwy 11/Splitrock Blvd from 258th St/Hwy 130 to E Aspen Blvd/262nd St; on the south by E Aspen Blvd/262nd St from Hwy 11/Splitrock Blvd to S Sioux Blvd; on the west by S Sioux Blvd from E Aspen Blvd/262nd St to Interstate 90, where S Sioux Blvd (extended) would intersect with Interstate 90, then west along Interstate 90 to Exit 402 (excluding property within Sioux Falls City Limits surrounding Exit 402), then north along 478th Ave/Hwy 121 to 258th St/Hwy 130.

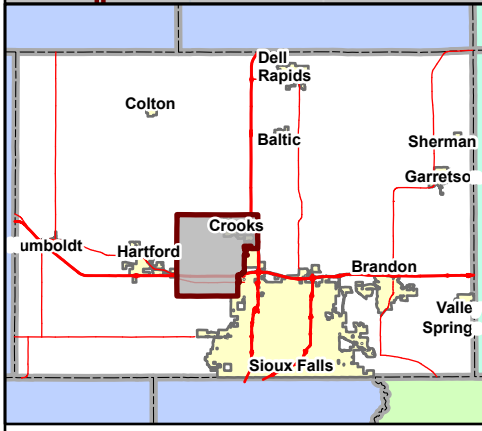
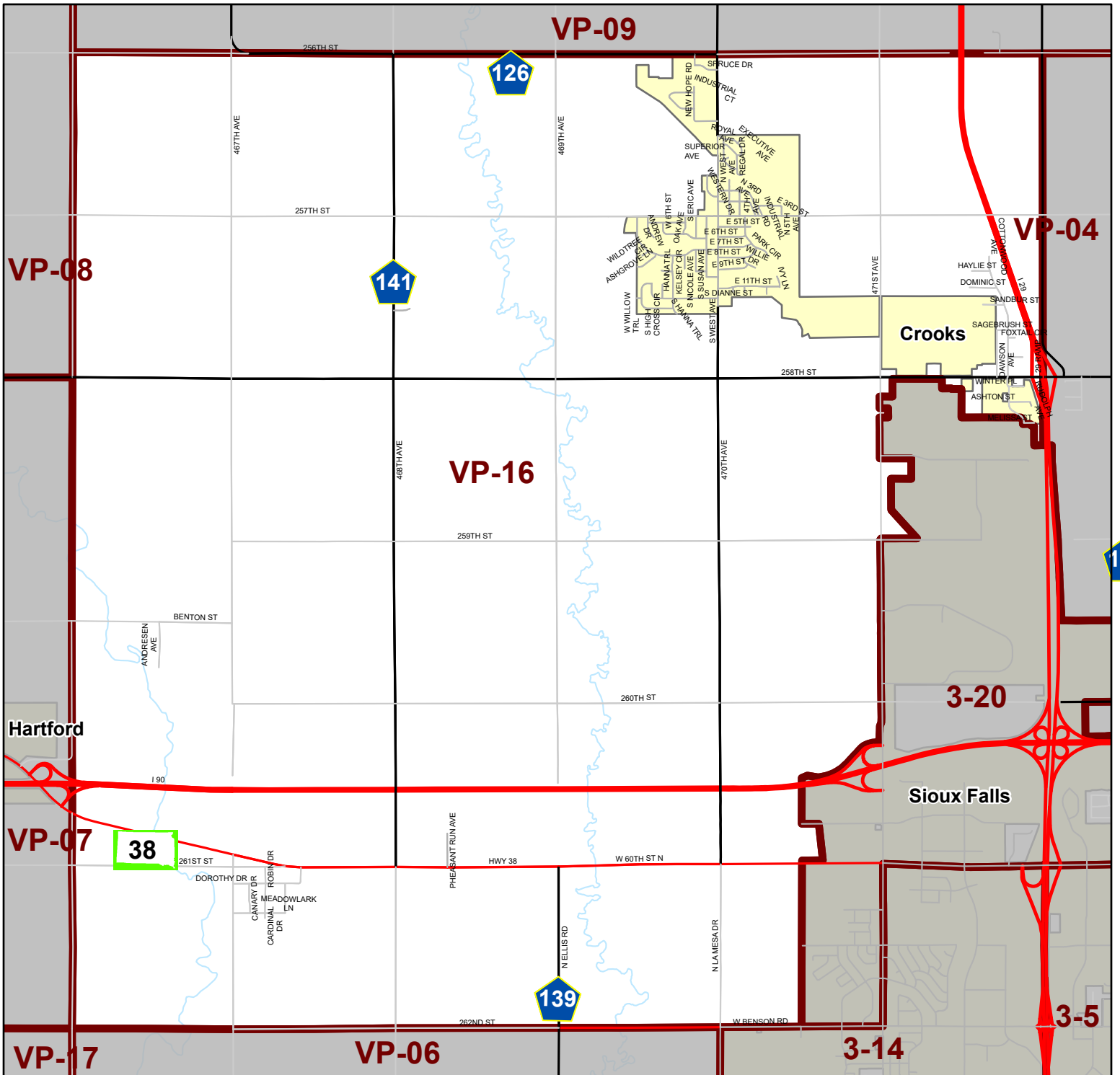


Map Date:  
 3/12/2026

Disclaimer:  
 The Data is provided "as is" without warranty or any representation of accuracy, timeliness or completeness. The burden for determining accuracy, completeness, timeliness, merchantability and fitness for or the appropriateness for use rests solely on the requester. Minnehaha County makes no warranties express or implied, as to the use of the Data. There are no implied warranties of merchantability or fitness for a particular purpose. The requester acknowledges and accepts the limitations of the Data, including the fact that the Data is dynamic and is in a constant state of maintenance, correction and update.

Precinct Boundary      Municipality

# Precinct VP-16



**Polling Location:**  
**Crooks Community Center**  
 701 S West Ave

Election precinct number VP-15 shall be bounded on the north by 258th St/Hwy 130 from 478th Ave/Hwy 121 to Splitrock Blvd/482nd Ave/Hwy 11; on the east by 482nd Ave/Hwy 11/Splitrock Blvd from 258th St/Hwy 130 to E Aspen Blvd/262nd St; on the south by E Aspen Blvd/262nd St from Hwy 11/Splitrock Blvd to S Sioux Blvd; on the west by S Sioux Blvd from E Aspen Blvd/262nd St to Interstate 90, where S Sioux Blvd (extended) would intersect with Interstate 90, then west along Interstate 90 to Exit 402 (excluding property within Sioux Falls City Limits surrounding Exit 402), then north along 478th Ave/Hwy 121 to 258th St/Hwy 130.

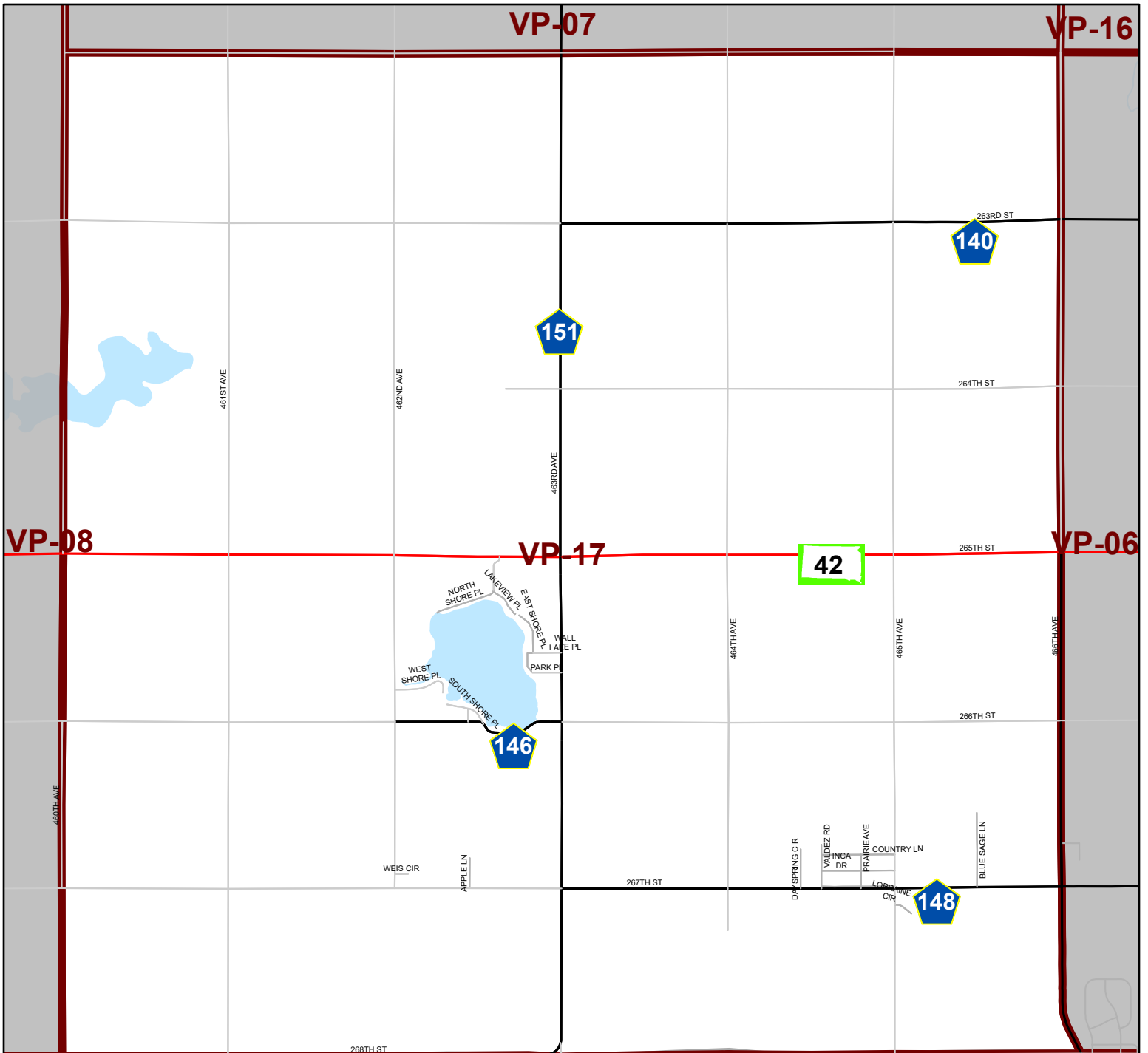


Map Date:  
 3/12/2026

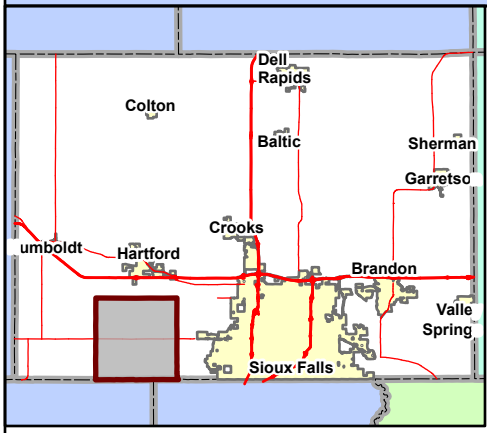
Disclaimer:  
 The Data is provided "as is" without warranty or any representation of accuracy, timeliness or completeness. The burden for determining accuracy, completeness, timeliness, merchantability and fitness for or the appropriateness for use rests solely on the requester. Minnehaha County makes no warranties express or implied, as to the use of the Data. There are no implied warranties of merchantability or fitness for a particular purpose. The requester acknowledges and accepts the limitations of the Data, including the fact that the Data is dynamic and is in a constant state of maintenance, correction and update.

 Precinct Boundary     Municipality

# Precinct VP-17



Turner County | Lincoln County



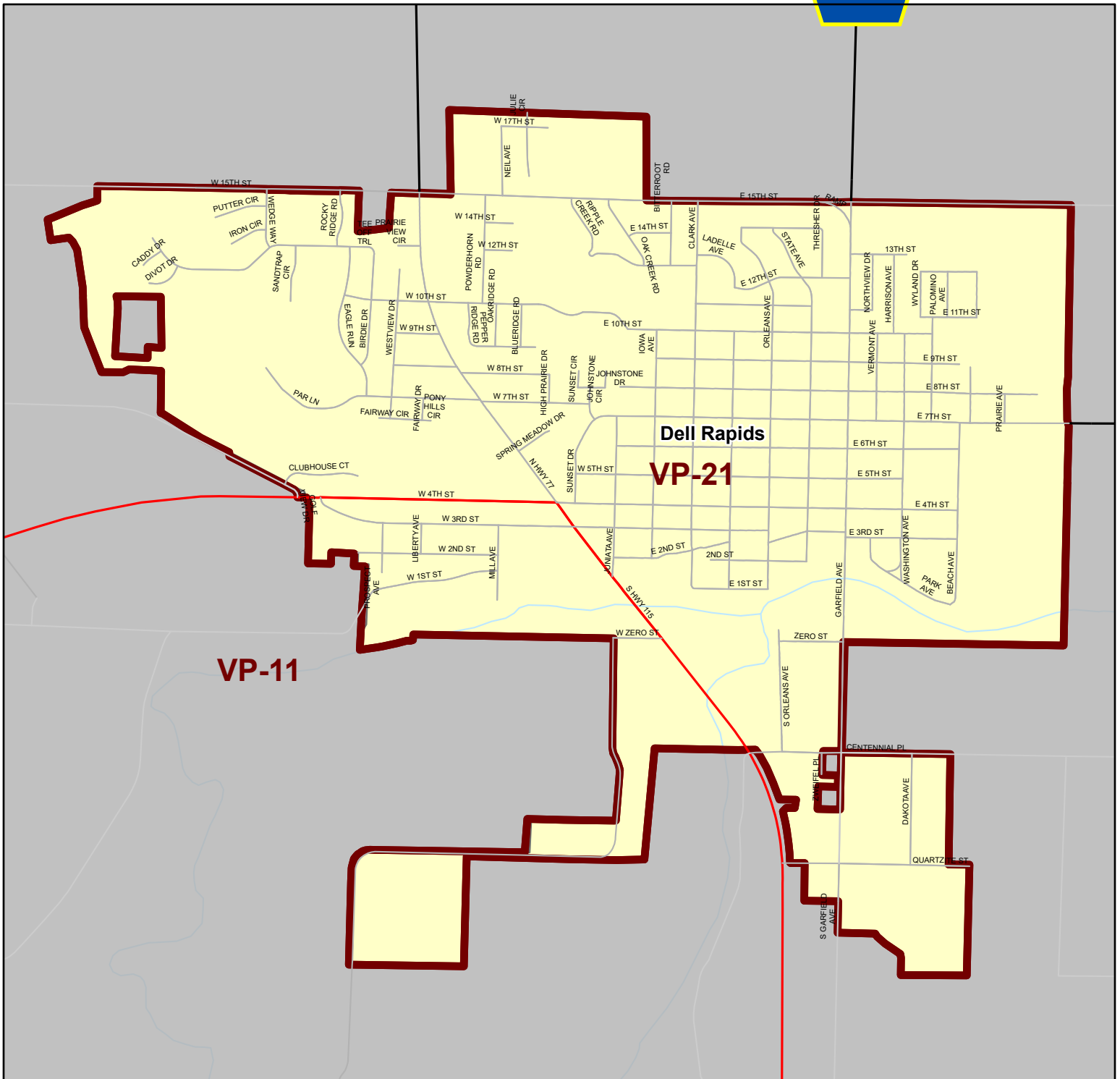
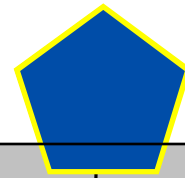
**Polling Location:**  
 Wall Lake Township Hall  
 26452 463rd Ave

Voting precinct number VP-17 shall be bounded on the north by 262nd St from 460th Ave to 466th Ave/Hwy 17; on the east by 466th Ave/Hwy 17 from 262nd St to 268th St; on the south by 268th St from 466th Ave/Hwy 17 to 460th Ave; on the west by 460th Ave from 268th St to 262nd St.

Precinct Boundary    Municipality

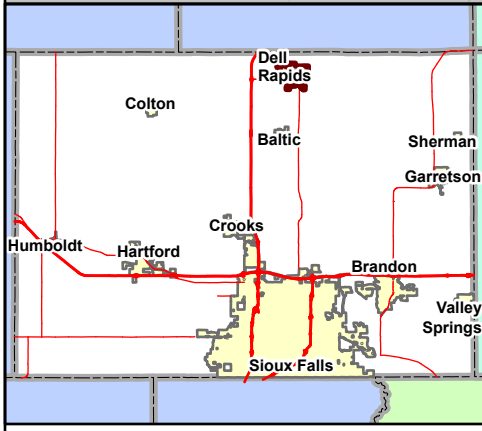
N  
 Minnehaha County GIS  
 Map Date:  
 3/12/2026  
Disclaimer:  
 The Data is provided "as is" without warranty or any representation of accuracy, timeliness or completeness. The burden for determining accuracy, completeness, timeliness, merchantability and fitness for or the appropriateness for use rests solely on the requester. Minnehaha County makes no warranties express or implied, as to the use of the Data. There are no implied warranties of merchantability or fitness for a particular purpose. The requester acknowledges and accepts the limitations of the Data, including the fact that the Data is dynamic and is in a constant state of maintenance, correction and update.

# Precinct VP-21



VP-11

Dell Rapids  
VP-21



Polling Location:  
Riverside Event Center (Dell Rapids City Hall)  
317 E 4th St  
Voting precinct number VP-21 shall include the City Limits of Dell Rapids.



Map Date:  
3/12/2026

Disclaimer:  
The Data is provided "as is" without warranty or any representation of accuracy, timeliness or completeness. The burden for determining accuracy, completeness, timeliness, merchantability and fitness for or the appropriateness for use rests solely on the requester. Minnehaha County makes no warranties express or implied, as to the use of the Data. There are no implied warranties of merchantability or fitness for a particular purpose. The requester acknowledges and accepts the limitations of the Data, including the fact that the Data is dynamic and is in a constant state of maintenance, correction and update.

 Precinct Boundary  Municipality